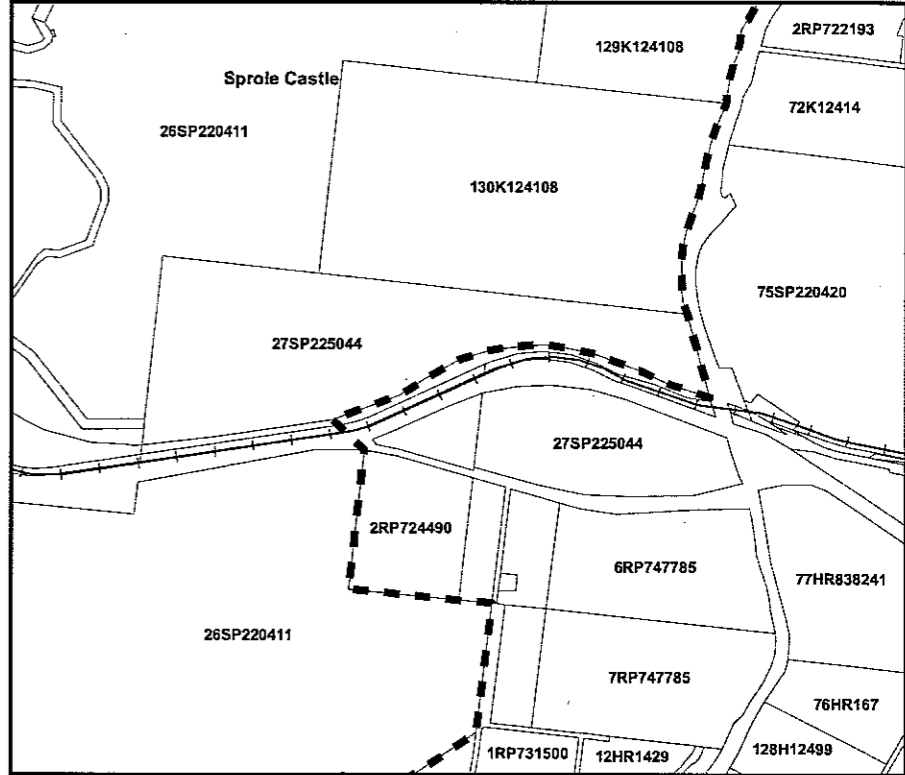
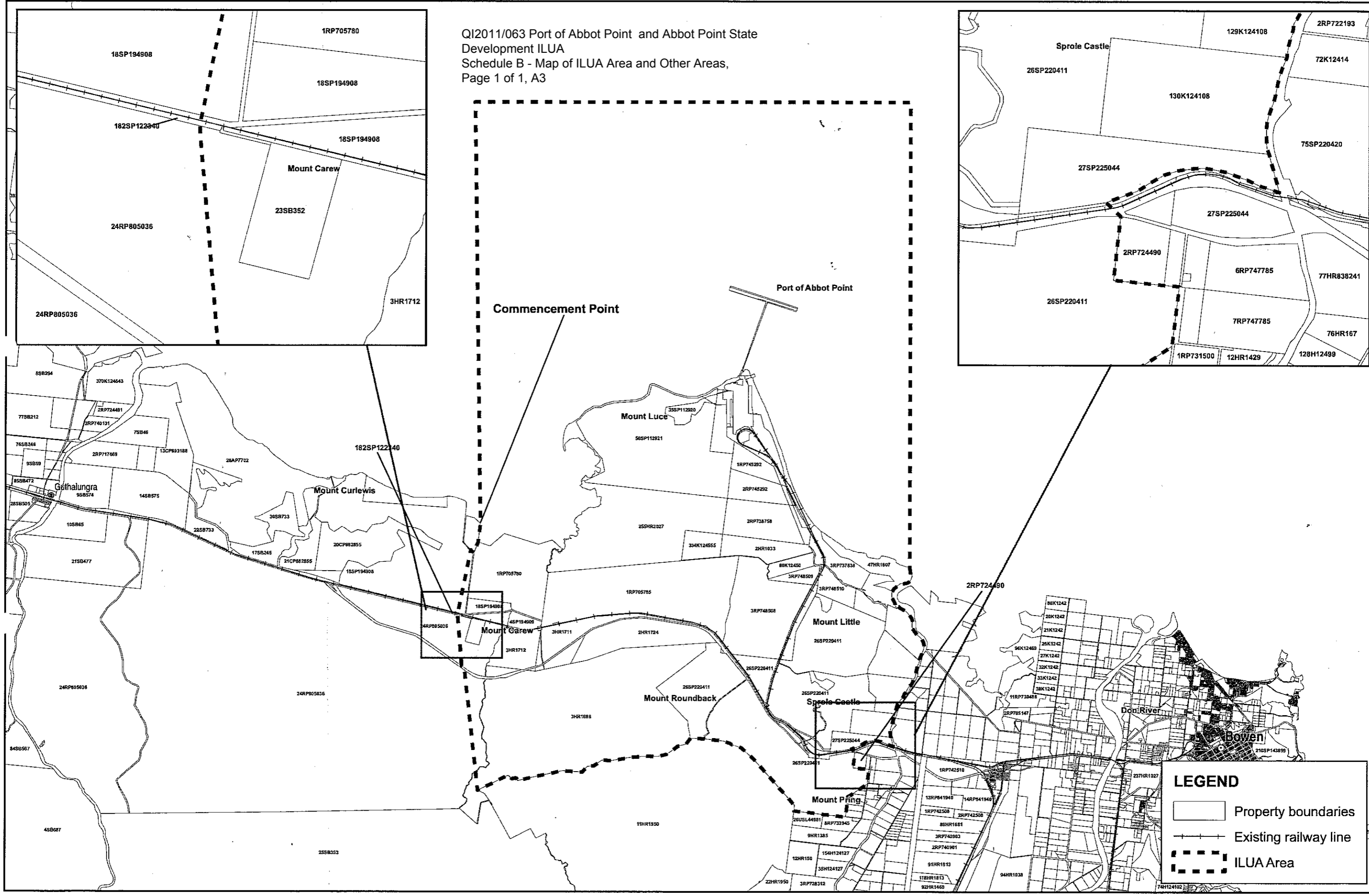





QI2011/063 Port of Abbot Point and Abbot Point State Development ILUA Schedule B - Map of ILUA Area and Other Areas, Page 1 of 1, A3



**LEGEND**

-  Property boundaries
-  Existing railway line
-  ILUA Area

Based on or contains data provided by Dept of Environment & Resources Management, Queensland 2011, which gives no warranty in relation to the data (including accuracy, reliability, completeness or suitability) and accepts no liability (including without limitation, liability in negligence) for any loss, damage or costs (including consequential damage) resulting to any use of the data.

DRAWN TO: 10/08/2011  
 CHECKED: \_\_\_\_\_  
 APPROVED: \_\_\_\_\_



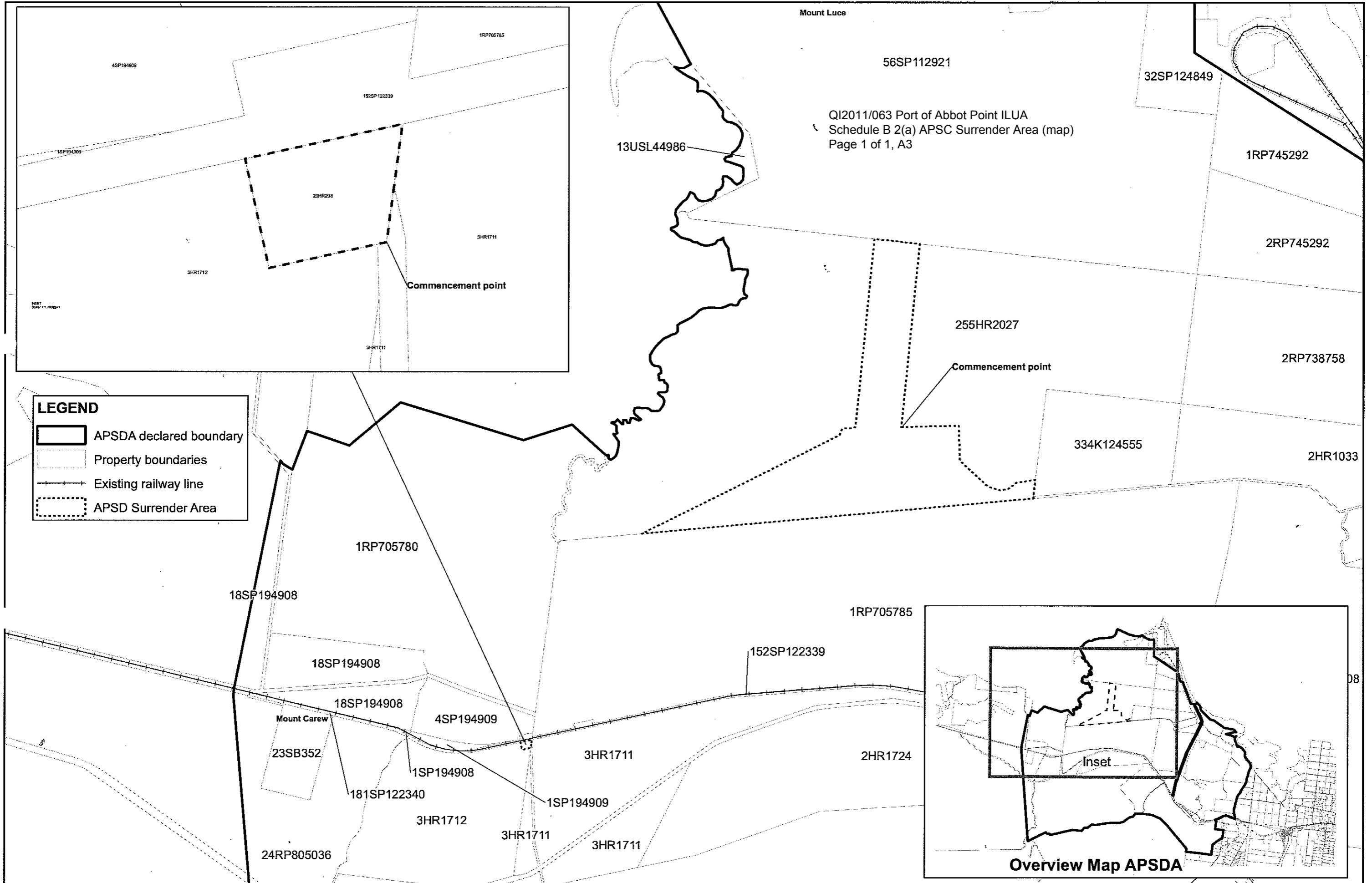
(1) The Coordinator-General accepts no responsibility for any loss or damage suffered however arising to any person or corporation who may rely or rely on the plan in contravention of the terms of the clause or clauses (1) & (2).

(2) The dimensions, area, number of lots, size & location of corridor information are approximate only and may vary.

(4) The plan may not be copied unless this note is enclosed.

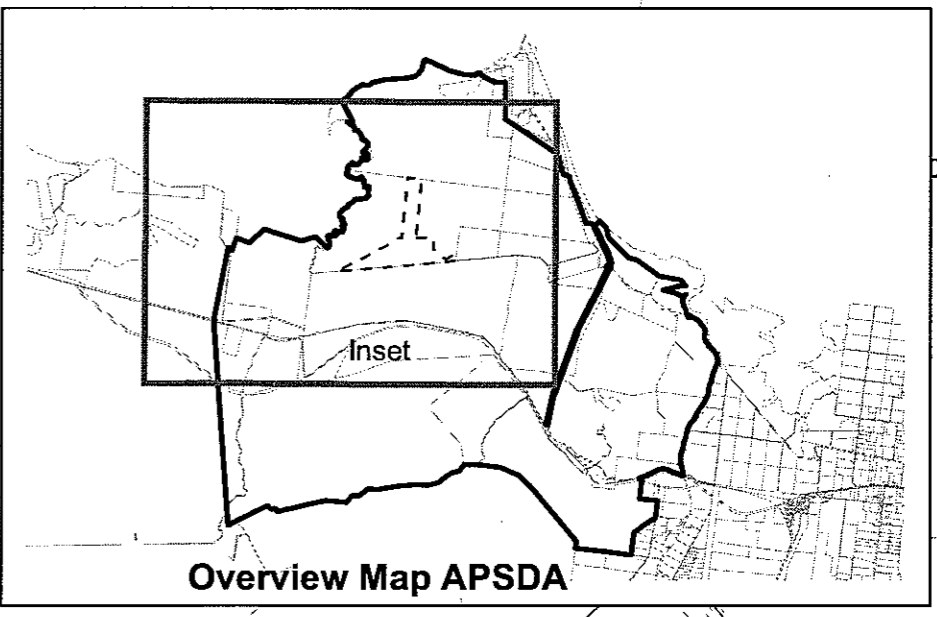
SOURCE:  
The Coordinator-General  
Department of Environment & Resources Management

# ILUA Area



**LEGEND**

- APSDA declared boundary
- Property boundaries
- Existing railway line
- APSD Surrender Area



Based on air corridor data provided by Dept of Environment & Resources Management, Queensland 2011 which gives no warranty in relation to the data (including accuracy, reliability, completeness or suitability) and accepts no warranty in relation to the data (including accuracy, reliability, completeness or suitability) and accepts no liability (including without limitation, liability in negligence) for any loss, damage or costs (including consequential damage) relating to any use of the data.

DRAWN: JWA 29.06.2011  
 CHECKED: \_\_\_\_\_  
 APPROVED: \_\_\_\_\_



(1) The Coordinator-General accepts no responsibility for any loss or damage suffered however arising to any person or corporation who may use or rely on this plan in contravention of the terms of the clause or clauses 20 & 19.

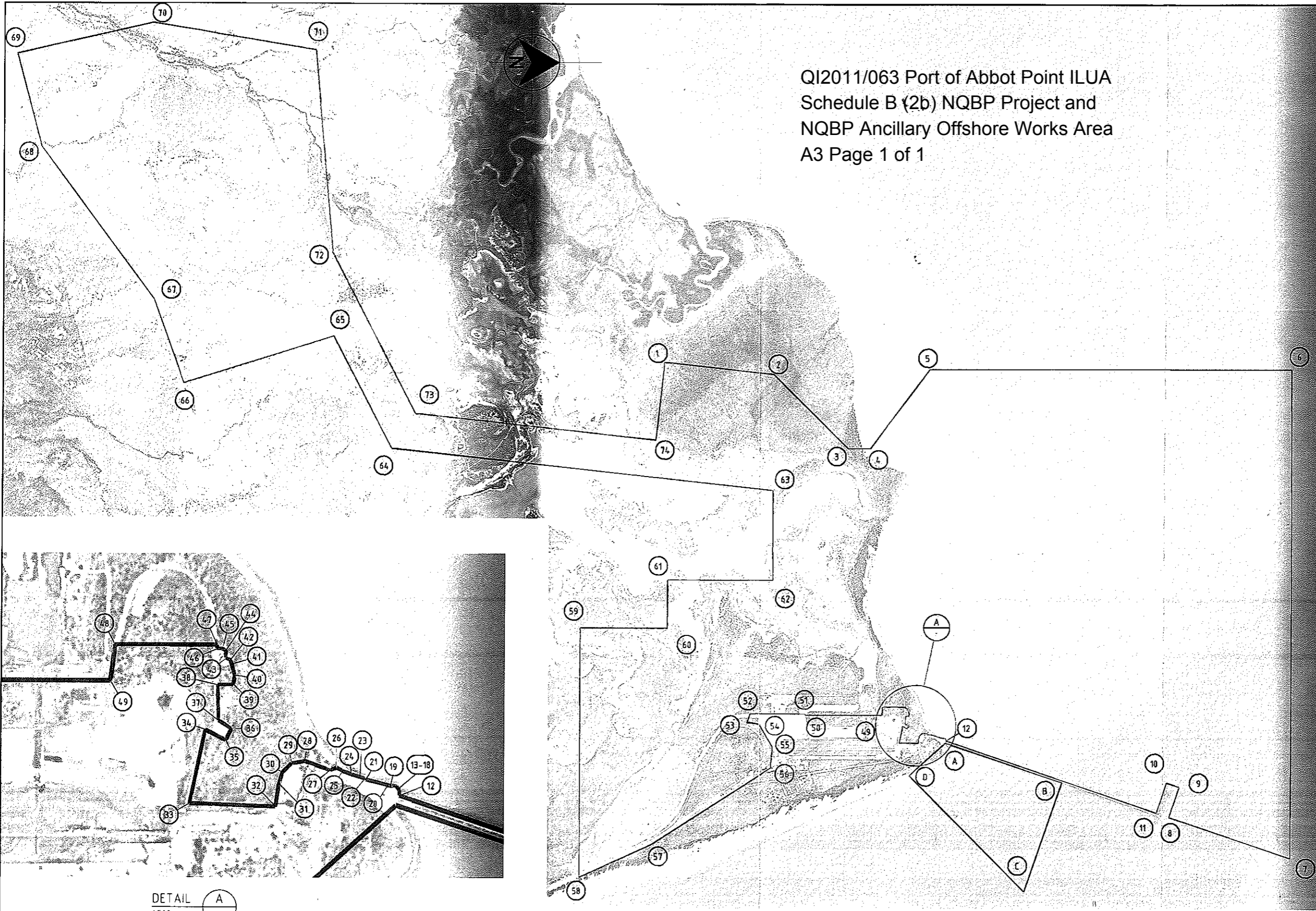
(2) The dimensions, areas, number of lots, size & location of corridor information are approximate only and may vary.

(3) This plan may not be copied unless this note is included.

SOURCE:  
 The Coordinator-General  
 Department of Environment & Resources Management

**APSD SURRENDER AREA**

QI2011/063 Port of Abbot Point ILUA  
 Schedule B (2b) NQBP Project and  
 NQBP Ancillary Offshore Works Area  
 A3 Page 1 of 1



MGA94 DATUM		
POINT ID	EASTING	NORTHING
1	608280.497	779784.669
2	608423.944	779965.877
3	609373.812	780076.121
4	609373.012	780037.571
5	608365.459	780105.769
6	608365.456	7805425.002
7	614266.475	7805425.002
8	613771.114	7803966.425
9	613409.651	7804088.185
10	613356.548	7803935.307
11	613718.384	7803810.506
12	612854.398	7801267.196
13	612844.635	7801268.066
14	612835.659	7801264.815
15	612830.831	7801260.767
16	612828.737	7801257.378
17	612827.731	7801253.719
18	612827.881	7801249.062
19	612828.219	7801244.444
20	612826.271	7801236.712
21	612811.346	7801177.834
22	612808.798	7801174.925
23	612804.271	7801161.787
24	612797.675	7801139.162
25	612788.481	7801115.347
26	612779.633	7801099.100
27	612786.452	7801081.524
28	612761.937	7801013.127
29	612768.285	7800978.734
30	612792.829	7800953.579
31	612823.047	7800944.691
32	612885.138	7800935.393
33	612876.051	7800704.940
34	612678.811	7800746.232
35	612706.377	7800801.131
36	612675.818	7800814.828
37	612654.271	7800781.615
38	612558.359	7800778.513
39	612556.998	7800828.610
40	612531.708	7800823.605
41	612582.760	7800815.324
42	612491.879	7800811.280
43	612486.678	7800800.904
44	612467.096	7800799.385
45	612461.774	7800790.658
46	612461.719	7800776.567
47	612451.326	7800776.608
48	612451.326	7800503.735
49	612548.257	7800490.945
50	612548.257	7799564.933
51	612532.757	7799564.933
52	612532.894	7798897.614
53	612632.499	779859.683
54	612660.177	779811.882
55	612928.722	779368.300
56	613181.445	779150.993
57	614101.746	779172.184
58	614504.550	779684.1865
59	61501.009	779787.861
60	610918.353	7797897.861
61	610918.353	7799163.400
62	609830.347	7799163.400
63	609373.939	7794553.501
64	609373.939	779384.9300
65	609370.141	779384.9300
66	608541.929	779204.1768
67	607534.122	779168.1782
68	605687.548	779030.8809
69	604567.929	7790209.450
70	604189.650	779164.7033
71	604515.672	7793616.147
72	606964.582	7793834.784
73	608906.712	779484.1959
74	609223.308	779774.918
A	612879.556	7801258.487
B	613354.863	7802667.699
C	614665.177	7802214.781
D	613274.682	7800824.345

DETAIL A  
1:500

± TO MGA94 ZONE 55 COORDINATES  
 ± BOUNDARY COORDINATES AS DEFINED BY NQBP

SCALE: 1:22500

SUBJECT TO FINAL VERIFICATION AND APPROVAL

Rev	Date	Revision Details	Drn	Ver	App
07	12.08.11	POINT ID 56 AMENDED	RP		
06	09.08.11	ISSUED FOR INFORMATION	SB		
05	30.06.11	ISSUED FOR INFORMATION	RP		
04	30.06.11	ISSUED FOR INFORMATION	RP		
03	09.06.11	ISSUED FOR INFORMATION	RP		
02	09.06.11	ISSUED FOR INFORMATION	RP		
01	02.06.11	PRELIMINARY	RP		

**aurecon HATCH**

Aurecon Pty Ltd, ABN 21 605 421 651  
 101 Wattle Street, Wattle Park, VIC 3086  
 Queensland, Australia  
 Telephone: +61 7 3168 7700  
 Facsimile: +61 7 3168 6555  
 Email: ainfo@hatch.com

**NORTH QUEENSLAND BULK PORTS CORPORATION**

ABBOT POINT

Drawn	Signed	Date	Drawing Title
RP			ABBOT POINT - ILUA NQBP PROJECT AREA (1-74) NQBP ANCILLARY OFFSHORE WORKS AREA (A-D)
Designed	SNH		
Verified			
Approved			

Project No. <b>H6000-90</b>	
Scale 1:22,500 1:500	Sheet Size <b>A1</b>
Drawing No. <b>ILUA-SK-003</b>	Rev. <b>07</b>

This drawing is the property of Aurecon/Hatch and is not to be used, copied, or reproduced in any form without the written consent of Aurecon/Hatch. The information contained herein is confidential and intended solely for the use of the individual or entity to whom it is addressed. If you have received this document by mistake, please notify the sender immediately.